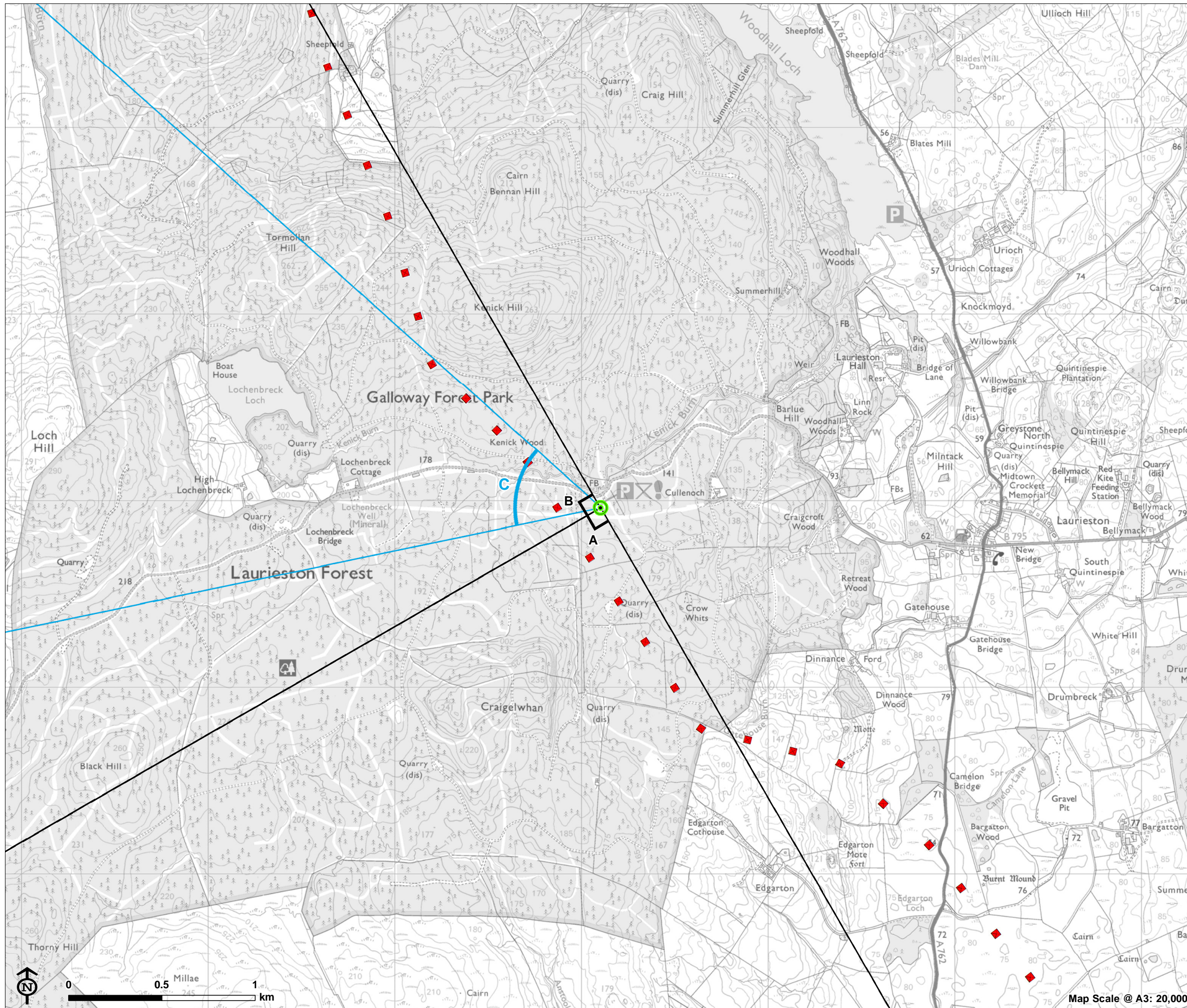


Figure 7.46.1: Viewpoint 26  
Kennick Burn picnic area

Overhead line infrastructure


- Glenlee to Tongland (steel lattice tower)
- ⊙ Viewpoint
- ∨ 90° field of view
- ∨ 53.5° field of view

Distance to Nearest Tower from each connection:  
- G - T: 0.23km



Map Scale @ A3: 20,000





OS reference: 266101 E 564964 N  
 AOD: 162.5 m  
 Direction of view: 195°


Horizontal field of view: 90° (cylindrical projection)  
 Principal distance: 522 mm  
 Paper size: 841 x 297 mm (half A1)  
 Correct printed image size: 820 x 260 mm

Camera: Nikon D750  
 Lens: Nikkor AF 50mm f/1.8D  
 Camera height: 1.5 m AGL  
 Date and time: 11/07/2017 14:00

Line Route key: **Glenlee to Tongland**

**Figure: 7.46.2**  
**Viewpoint 26: Kennick Burn picnic area**






OS reference: 266101 E 564964 N	Horizontal field of view: 90° (cylindrical projection)	Camera: Nikon D750	Line Route key: <b>Glenlee to Tongland</b>
AOD: 162.5 m	Principal distance: 522 mm	Lens: Nikkor AF 50mm f/1.8D	
Direction of view: 285°	Paper size: 841 x 297 mm (half A1)	Camera height: 1.5 m AGL	
	Correct printed image size: 820 x 260 mm	Date and time: 11/07/2017 14:00	

**Figure: 7.46.3**  
**Viewpoint 26: Kennick Burn picnic area**





View C - Wireline drawing

View flat at a comfortable arm's length

OS reference: 266101 E 564964 N	Horizontal field of view: 53.5° (planar projection)	Camera: Nikon D750	Line Route key: <span style="color: red;">Glenlee to Tongland</span>
AOD: 162.5 m	Principal distance: 812.5 mm	Lens: Nikkor AF 50mm f/1.8D	
Direction of view: 285°	Paper size: 841 x 297 mm (half A1)	Camera height: 1.5 m AGL	
	Correct printed image size: 820 x 260 mm	Date and time: 11/07/2017 14:00	

**Figure: 7.46.4**  
**Viewpoint 26: Kennick Burn picnic area**





View C - Photomontage

View flat at a comfortable arm's length

OS reference:	266101 E 564964 N	Horizontal field of view:	53.5° (planar projection)	Camera:	Nikon D750
AOD:	162.5 m	Principal distance:	812.5 mm	Lens:	Nikkor AF 50mm f/1.8D
Direction of view:	285°	Paper size:	841 x 297 mm (half A1)	Camera height:	1.5 m AGL
		Correct printed image size:	820 x 260 mm	Date and time:	11/07/2017 14:00

Figure: 7.46.5  
Viewpoint 26: Kennick Burn picnic area